




















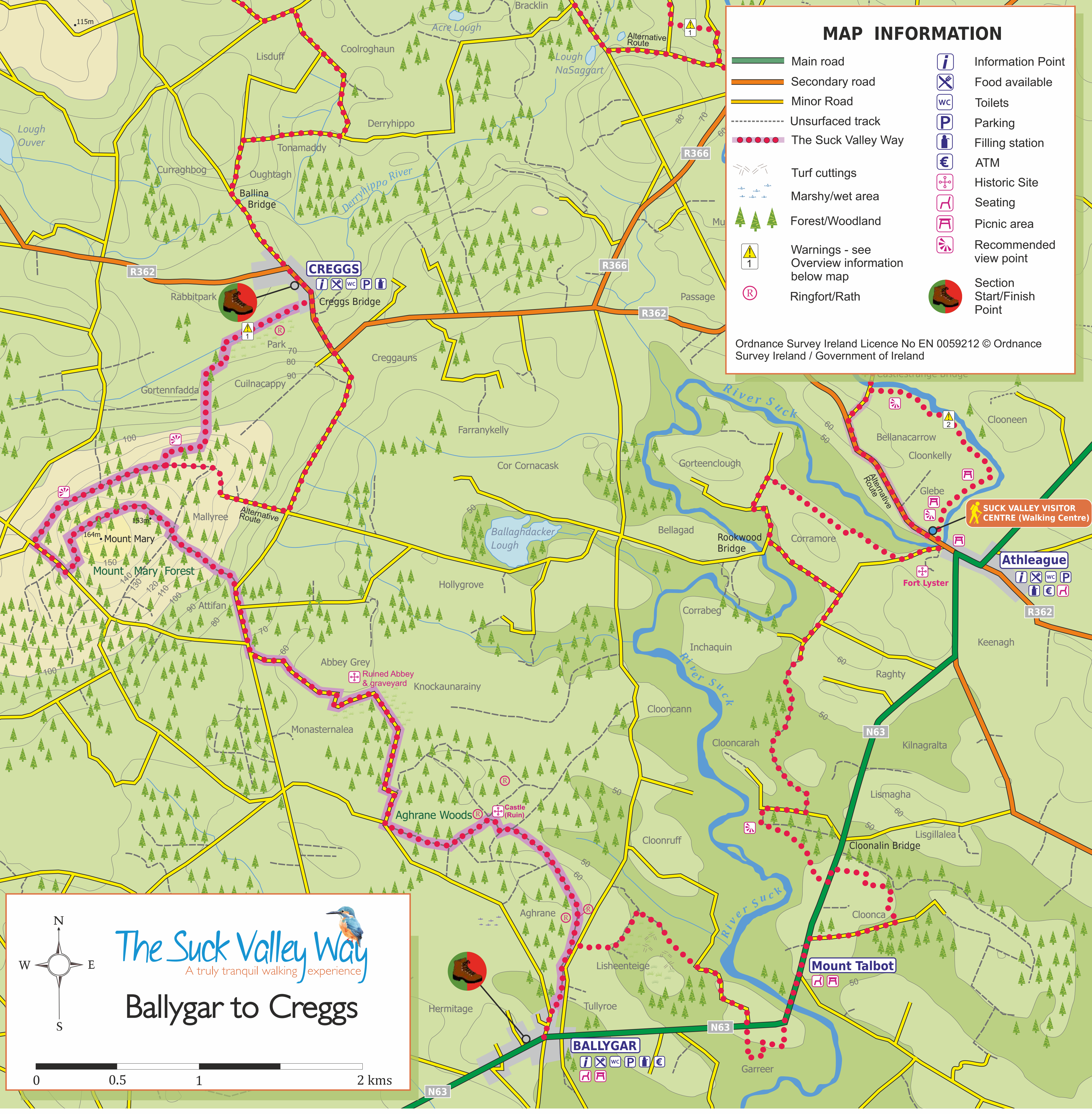




MAP INFORMATION

-  Main road
-  Secondary road
-  Minor Road
-  Unsurfaced track
-  The Suck Valley Way
-  Turf cuttings
-  Marshy/wet area
-  Forest/Woodland
-  Warnings - see Overview information below map
-  Ringfort/Rath
-  Information Point
-  Food available
-  Toilets
-  Parking
-  Filling station
-  ATM
-  Historic Site
-  Seating
-  Picnic area
-  Recommended view point
-  Section Start/Finish Point

Ordnance Survey Ireland Licence No EN 0059212 © Ordnance Survey Ireland / Government of Ireland








The Suck Valley Way

A truly tranquil walking experience

Ballygar to Creggs



 SUCK VALLEY VISITOR CENTRE (Walking Centre)

Athleague

Mount Talbot

BALLYGAR

CREGGS

Mount Mary Forest